図面１　広域見取図

SCALE=1:30,000

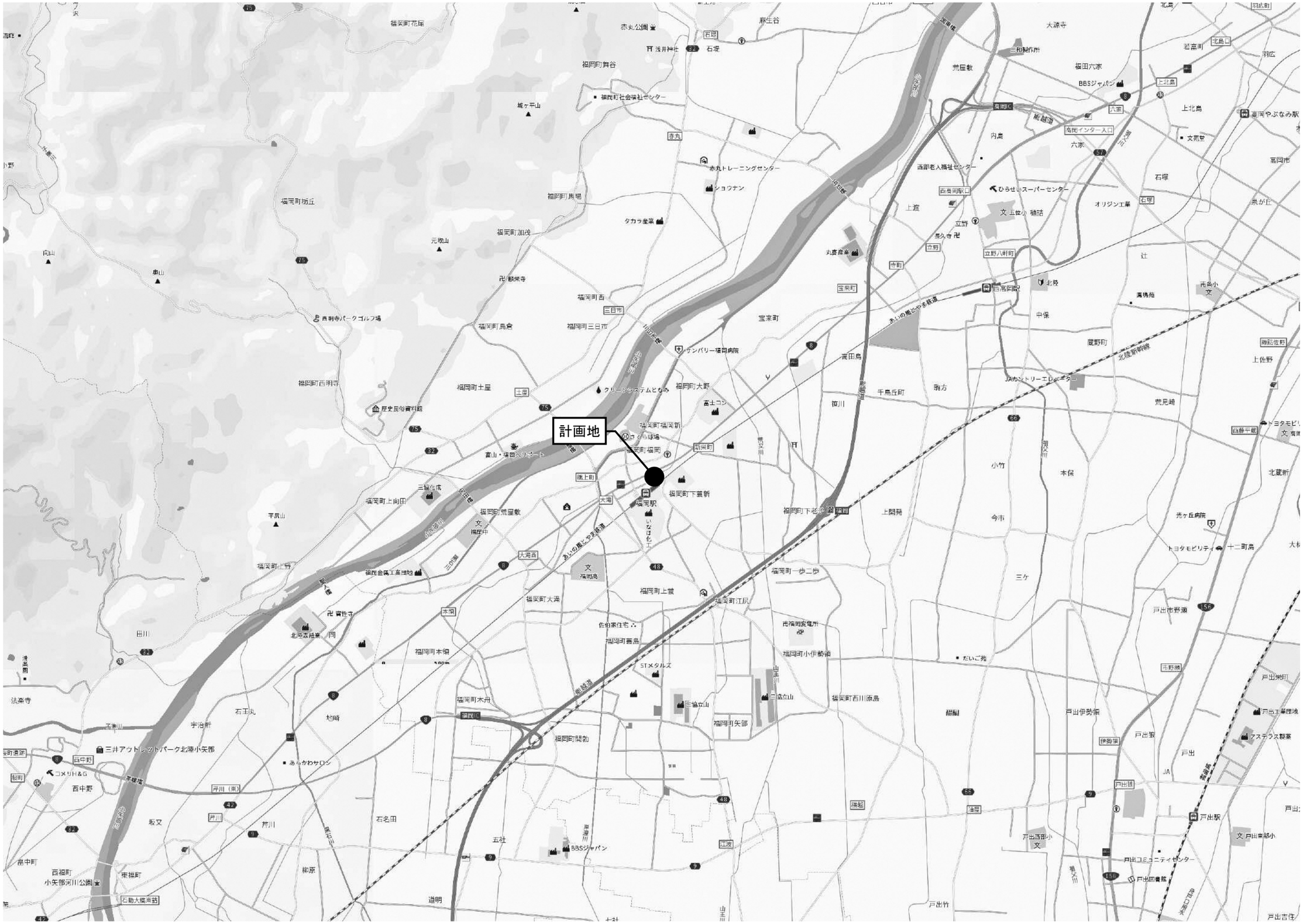

Copyright=GEOSPACE All Rights Reserved

図面２ 周辺見取図

SCALE=1:2,000

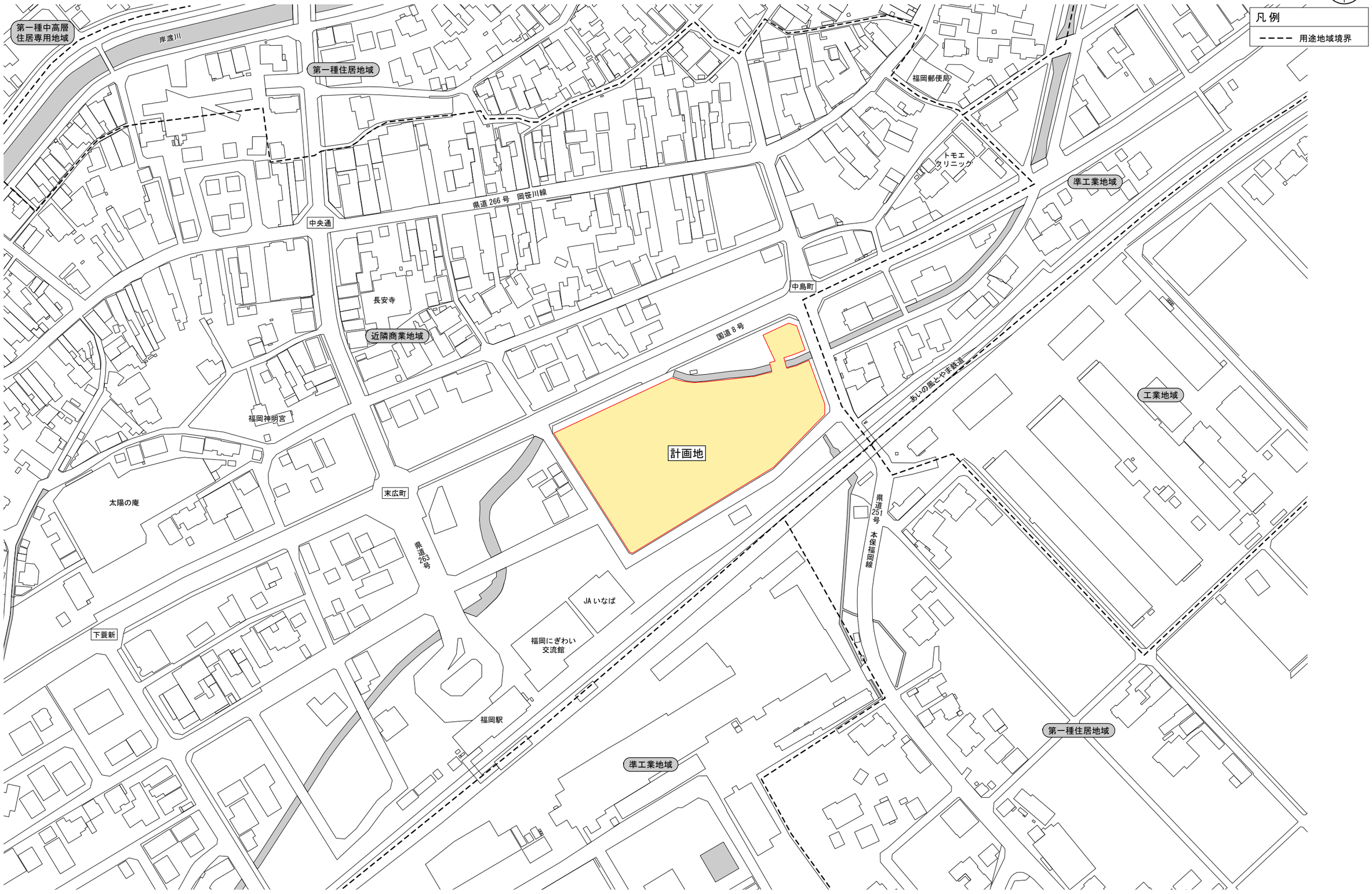

出典：基盤地図情報（国土地理院）を編集、加工し作成

図面３　建物配置図及び１階平面図
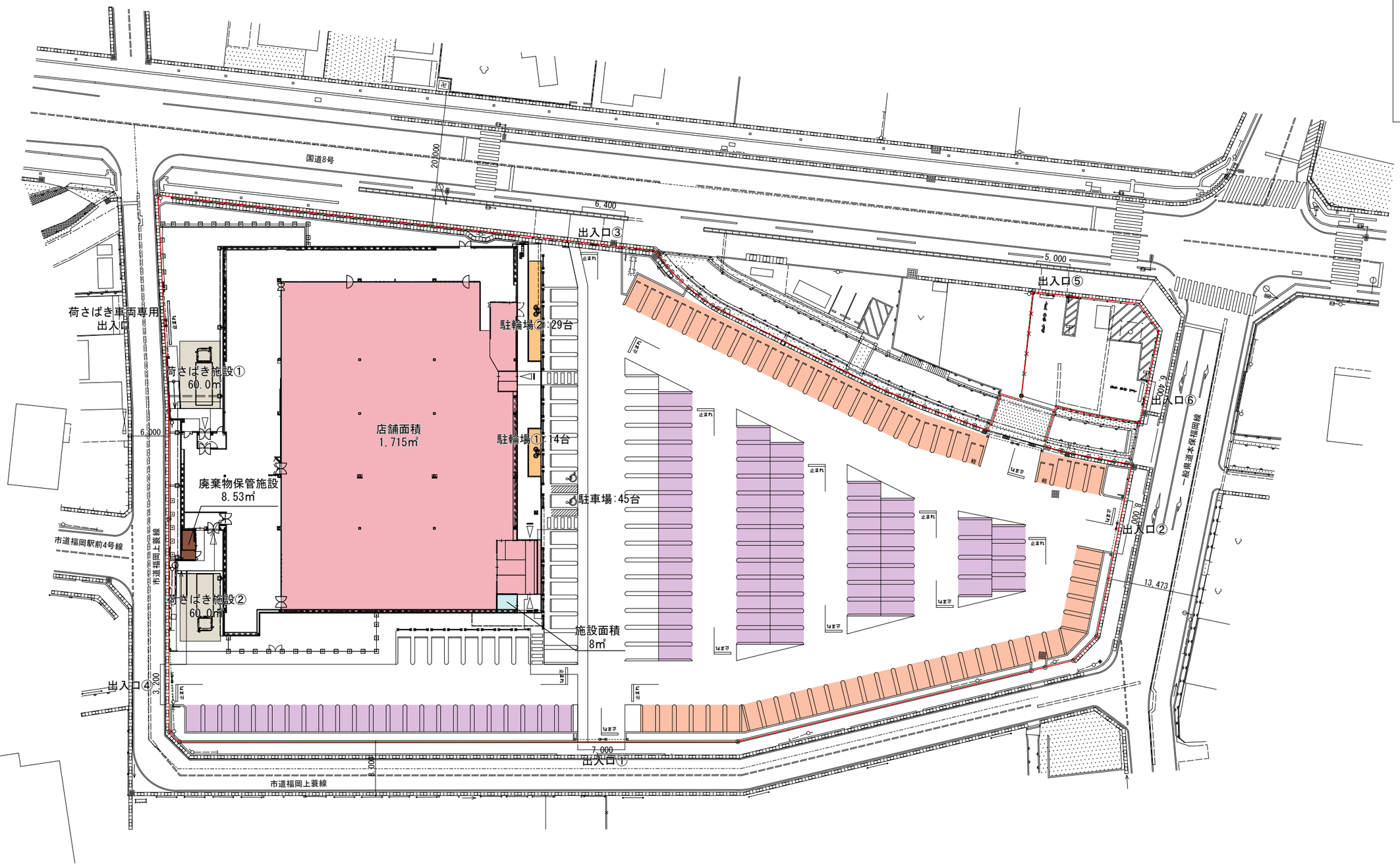
SCALE=1:600